

MADE POSSIBLE WITH THE SUPPORT OF:



KEWEENAW NATIONAL HISTORICAL PARK

[nps.gov/kewe](http://nps.gov/kewe) | 906.483.3176



KEWEENAW CONVENTION AND VISITORS BUREAU

[keweenaw.info](http://keweenaw.info) | 906.337.4579



KEWEENAW CHAMBER OF COMMERCE

[keweenaw.org](http://keweenaw.org) | 906.482.5240

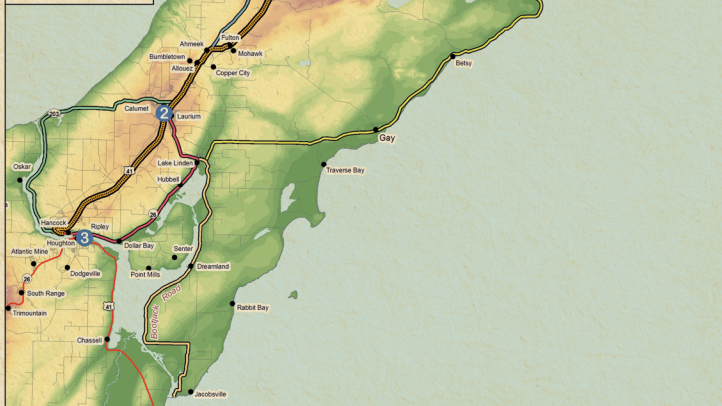


COPPER HARBOR IMPROVEMENT ASSOCIATION

[copperharbor.org](http://copperharbor.org) | 906.289.4274

### Legend

- Copper Country Trail
- M-26 Spur Route
- M-203 Spur Route
- Lakeshore Drive
- Brockway Mountain Drive
- Cliff Drive
- Gay Lac LaBelle Loop
- Bootjack Road



- 1** Copper Harbor Improvement Association  
230 Gratiot St., Copper Harbor, MI 49918
- 2** Keweenaw Convention & Visitors Bureau  
56638 Calumet Avenue, Calumet, MI 49913
- 3** Keweenaw Chamber of Commerce  
902 College Avenue, Houghton, MI 49931

Bring in your completed passport to one of these locations to receive a custom Copper Country Geo-Trail lapel pin. Once your passport has been validated you will be rewarded with a lapel pin! Lapel pins will be awarded on a first come, first serve basis as supplies last.

# COPPER COUNTRY GEO-TRAIL

COPPER COUNTRY TRAIL NATIONAL BYWAY



## WE'RE ALL CONNECTED TO UPPER MICHIGAN'S COPPER COUNTRY



# PASSPORT

COPPER COUNTRY  
to the  
**GEO-TRAIL**


Defined by its historic significance, the Copper Country Trail National Byway highlights the triumphs and tragedies associated with copper mining. The 47-mile stretch of US-41 from Houghton to Copper Harbor follows the copper lode that lies deep underground and is the basis of our exciting and turbulent history.


 Log onto [www.geocaching.com](http://www.geocaching.com) to retrieve the coordinates and location information for the geocaches. Basic membership on the site is free.


Search for the geocaches online via advanced search by username (hidden) "Copper Country Trail."


 Locate at least 13 Copper Country Geo-Trail geocaches and record the code word from each geocache in your passport.


Bring in your completed passport to one of the locations located on the map to receive a custom Copper Country Geo-Trail lapel pin. 

 Finnish American Heritage Center  
Code Word: \_\_\_\_\_

 Paavola Wetlands  
Code Word: \_\_\_\_\_


 Calumet Theatre  
Code Word: \_\_\_\_\_


 Ahmeek Steeetcar Station  
Code Word: \_\_\_\_\_


 Quincy Smelting Works  
Code Word: \_\_\_\_\_


 Ahmeek Stamp Mill  
Code Word: \_\_\_\_\_


 Swedetown Creek at Cemetary Road  
Code Word: \_\_\_\_\_


 McLain State Park  
Code Word: \_\_\_\_\_


 Calumet Waterworks Park  
Code Word: \_\_\_\_\_


 White City Park  
Code Word: \_\_\_\_\_

 Gay Bar  
Code Word: \_\_\_\_\_

 Bete Grise South  
Code Word: \_\_\_\_\_

 Cliff Drive  
Code Word: \_\_\_\_\_

 Phoenix Church  
Code Word: \_\_\_\_\_

 Esrey Park  
Code Word: \_\_\_\_\_

 Copper Harbor Visitor Center  
Code Word: \_\_\_\_\_

 Copper Harbor Overlook  
Code Word: \_\_\_\_\_